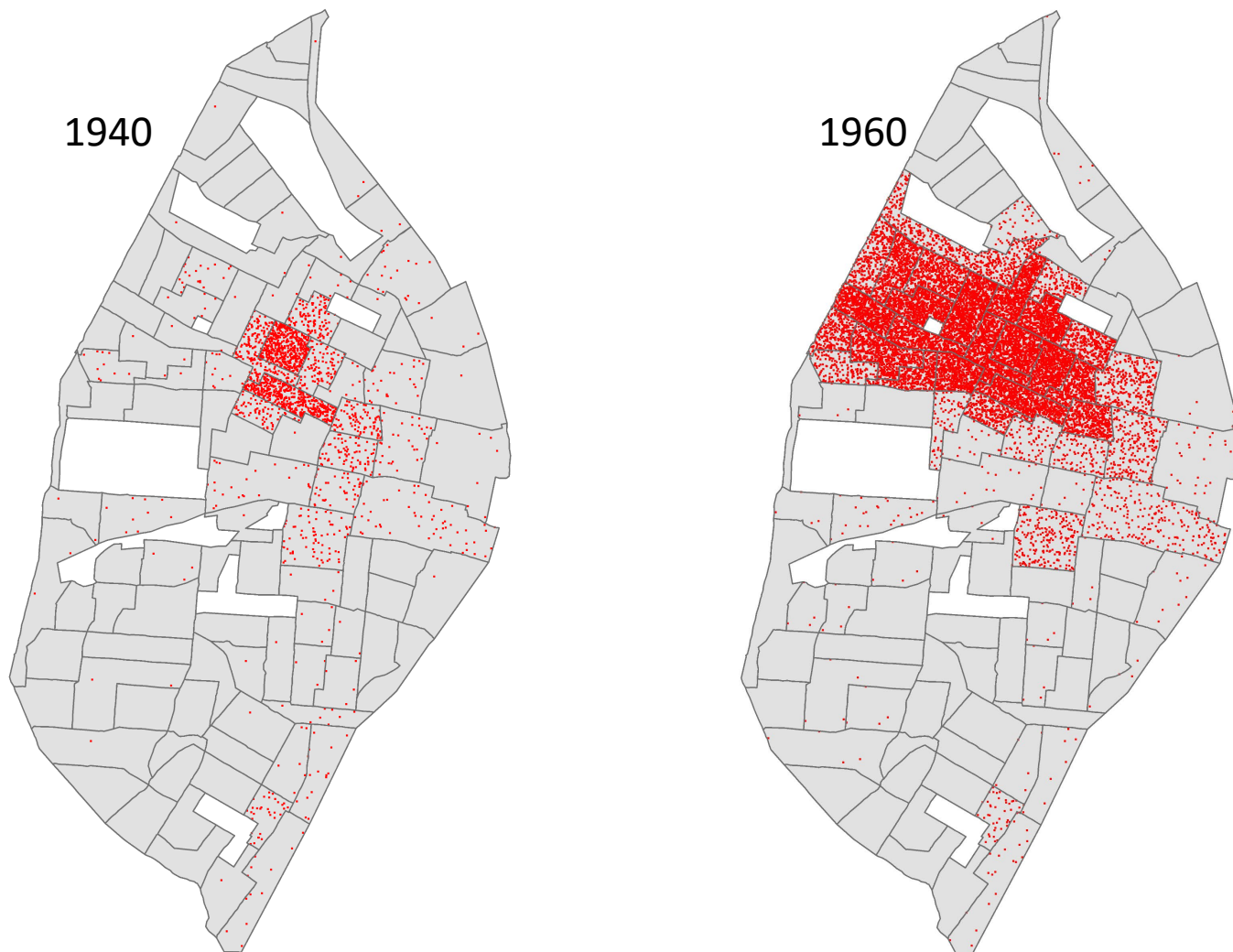


**Map 4a.1: Land Use Zoning and Race Restrictions in St. Louis, 1925**



Source: Gordon 2023b; Gordon 2008. All restricted parcels (petition and subdivision) shown in black.

**Map 4a.2: African American Homeownership in St. Louis, 1940 and 1960**

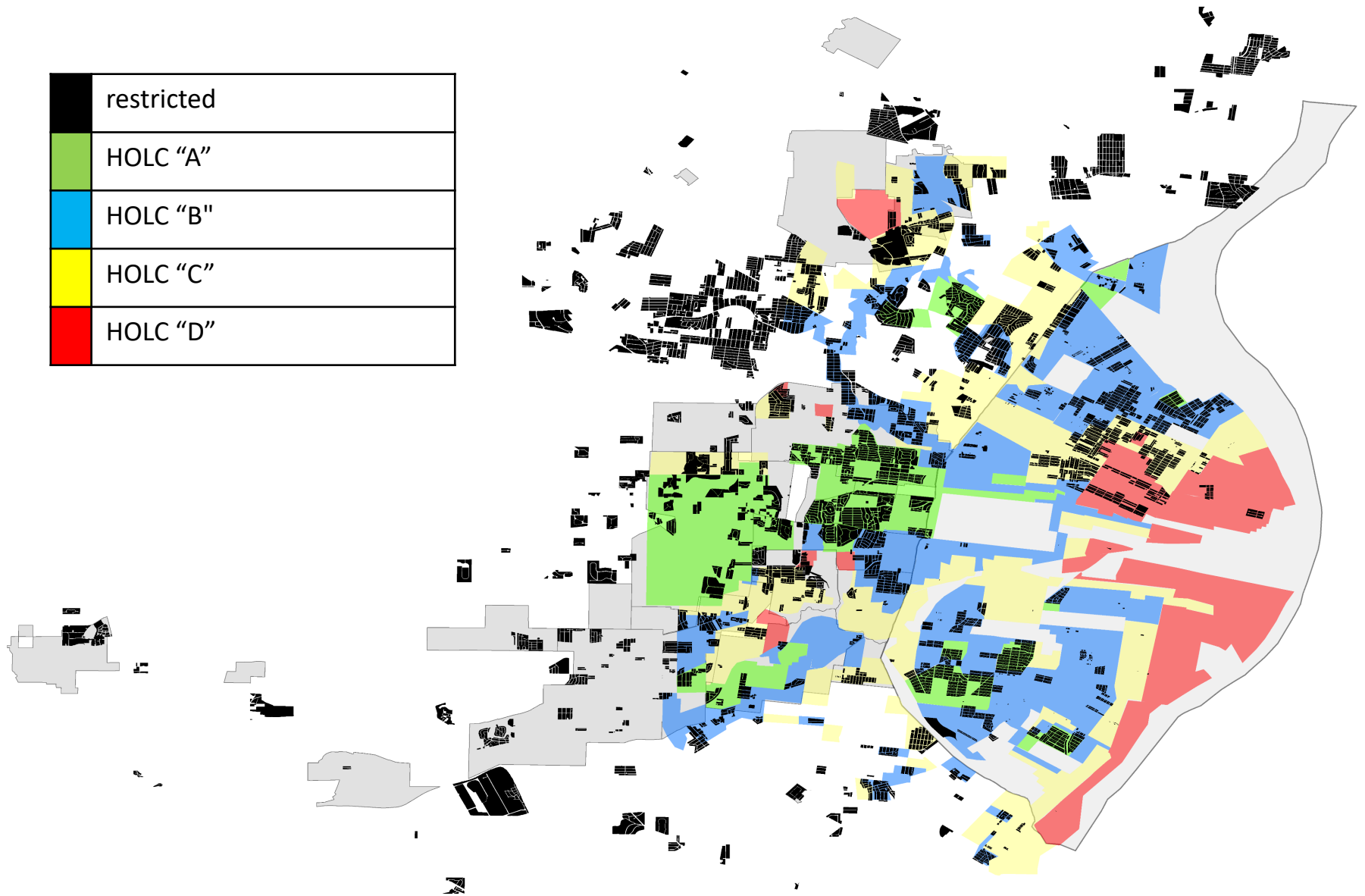


Source: Bruch and Gordon 2019; Census 1940 and 1960 via Manson et al 2022,

Note: (1 dot = one owner-occupied household).

**Map 6a.1: HOLC Ratings and Restricted Parcels, St. Louis 1937**

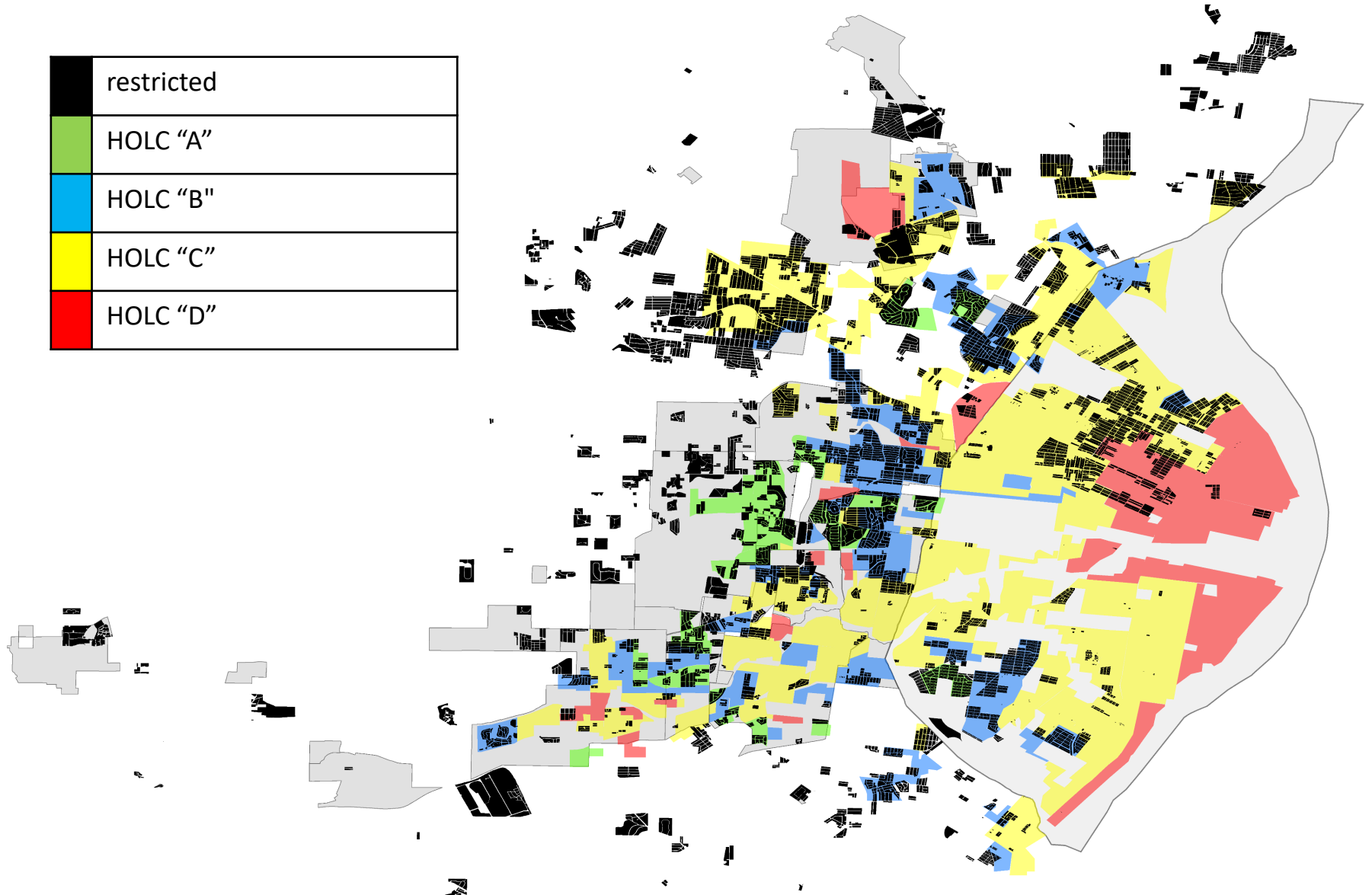
restricted
HOLC "A"
HOLC "B"
HOLC "C"
HOLC "D"



Source: Nelson et al n.d; Gordon 2023b; Nolan 2018.

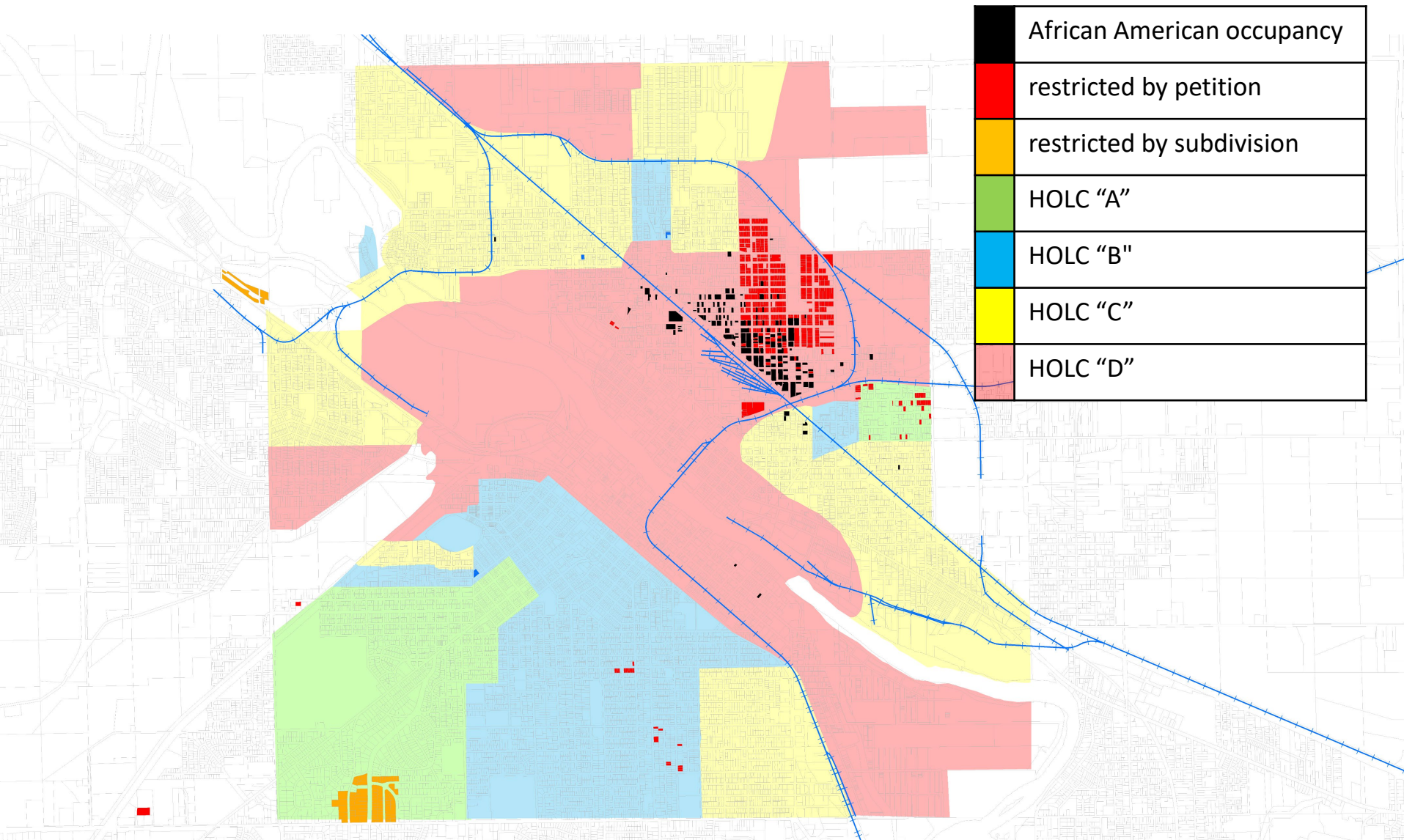
**Map 6a.2: HOLC Ratings and Restricted Parcels, St. Louis 1940**

restricted
HOLC "A"
HOLC "B"
HOLC "C"
HOLC "D"



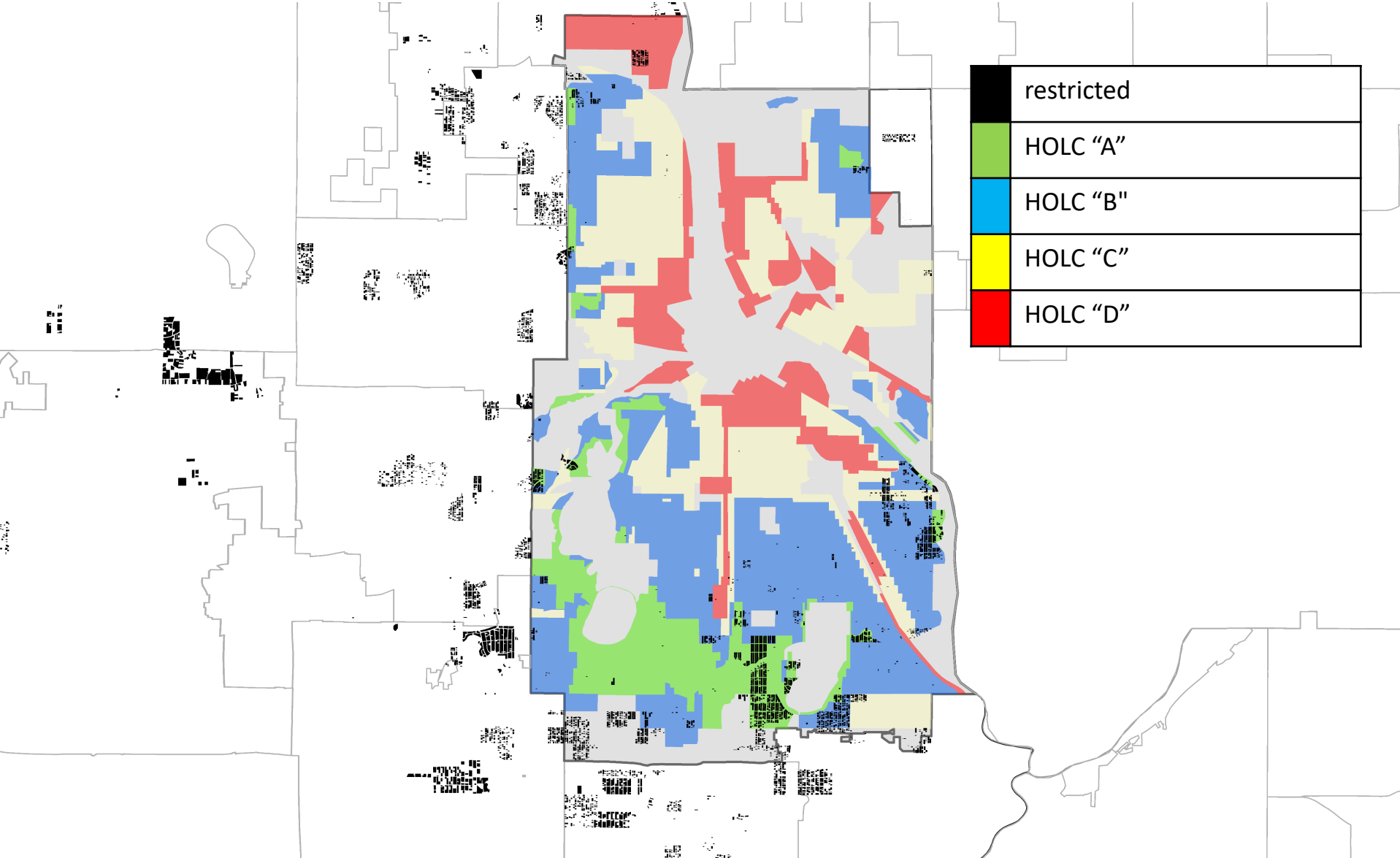
Source: Nelson et al n.d; Gordon 2023b; Nolan 2018.

**Map 6a.3: HOLC Ratings and Restricted Parcels, Waterloo 1940**



Source: Nelson et al n.d; Gordon 2023c; 1940 manuscript census.

**Map 6a.4: HOLC Ratings and Restricted Parcels, Minneapolis 1937**



Source: Nelson et al n.d.; Ehrman-Solberg et al 2020.